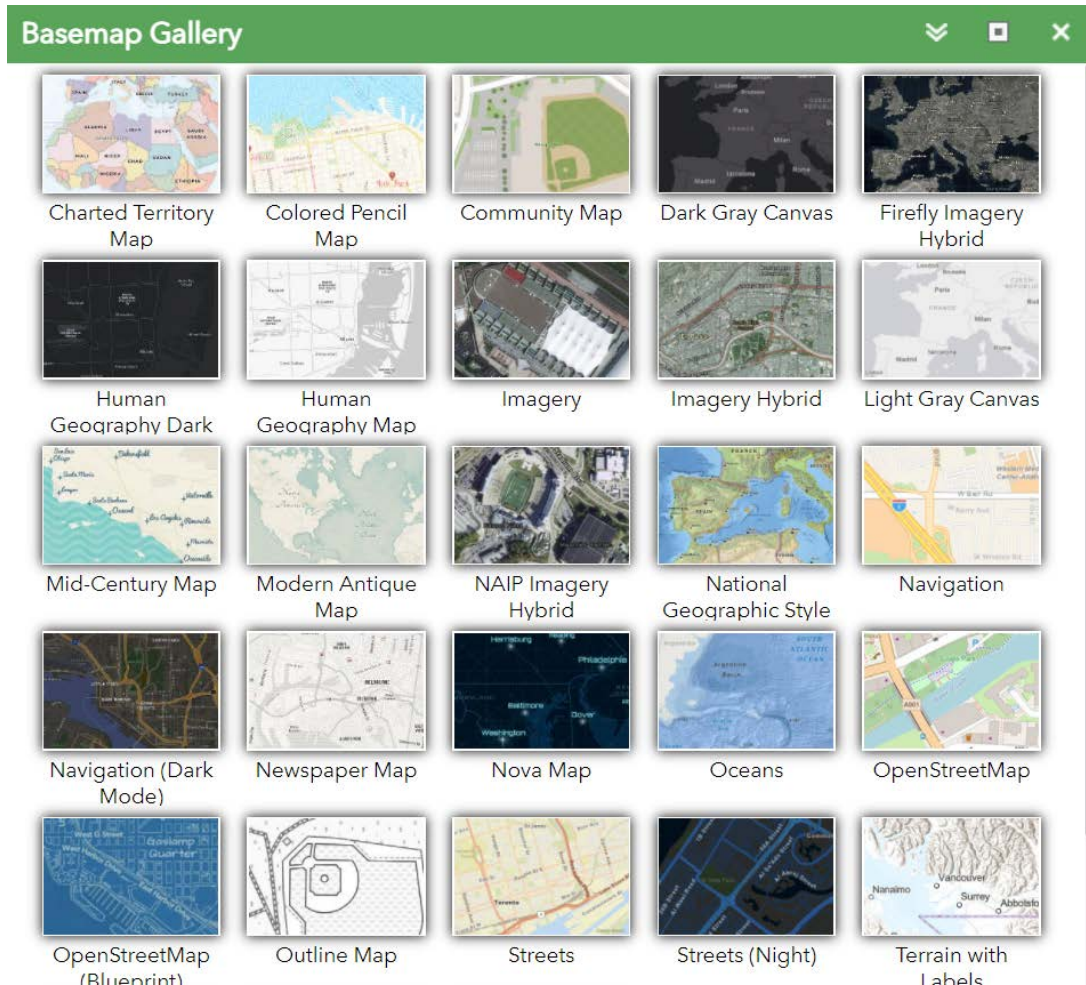
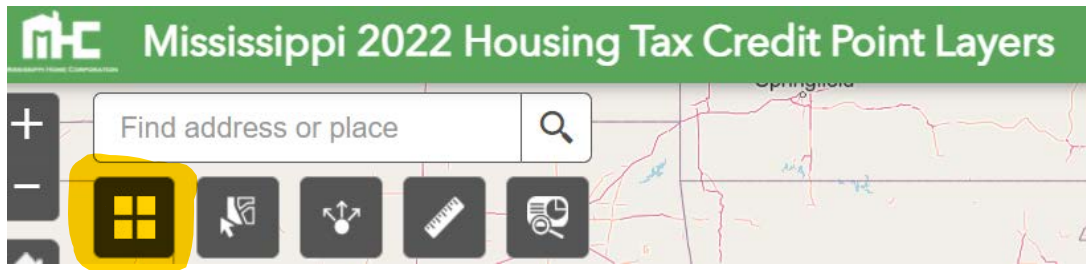


Mississippi Home Corporation
Mississippi Housing Tax Credit Point Layers - User Notes
2022

Using the Map Tool

1. Change the style of the base map



2. Export data to csv from one or more layers

The screenshot shows the 'Mississippi 2022 Housing Tax Credit Point Layers' web application. At the top, there is a green header with the MHC logo and the title. Below the header is a search bar with the placeholder text 'Find address or place' and a magnifying glass icon. To the left of the search bar is a vertical toolbar with icons for map navigation (plus, minus, home, full screen) and data interaction (layers, share, print, export). The 'export' icon, which depicts a document with a download arrow, is highlighted with a yellow callout bubble. Below the search bar and toolbar is a map of Mississippi. At the bottom of the interface is a 'Layer List' panel with a green header. It contains a list of seven layers, each with a checked checkbox and a three-dot menu icon to its right. The layers are: 'New Construction High Opportunity Tract 2022', 'Rehabilitation High Opportunity Tract 2022', 'Rehabilitation High Opportunity Area School District', 'QCT 2022', 'Qualified Zip Code', 'DDA NonMetro', and 'DDA ZIP HMFA'.

Mississippi 2022 Housing Tax Credit Point Layers

Find address or place

Layer List

Layers

- ▶ ☒ New Construction High Opportunity Tract 2022
- ▶ ☒ Rehabilitation High Opportunity Tract 2022
- ▶ ☒ Rehabilitation High Opportunity Area School District
- ▶ ☒ QCT 2022
- ▶ ☒ Qualified Zip Code
- ▶ ☒ DDA NonMetro
- ▶ ☒ DDA ZIP HMFA

3. Share the map application



Share ☰ □ ×

Share a link to this app

<https://arcg.is/4jzbz0>

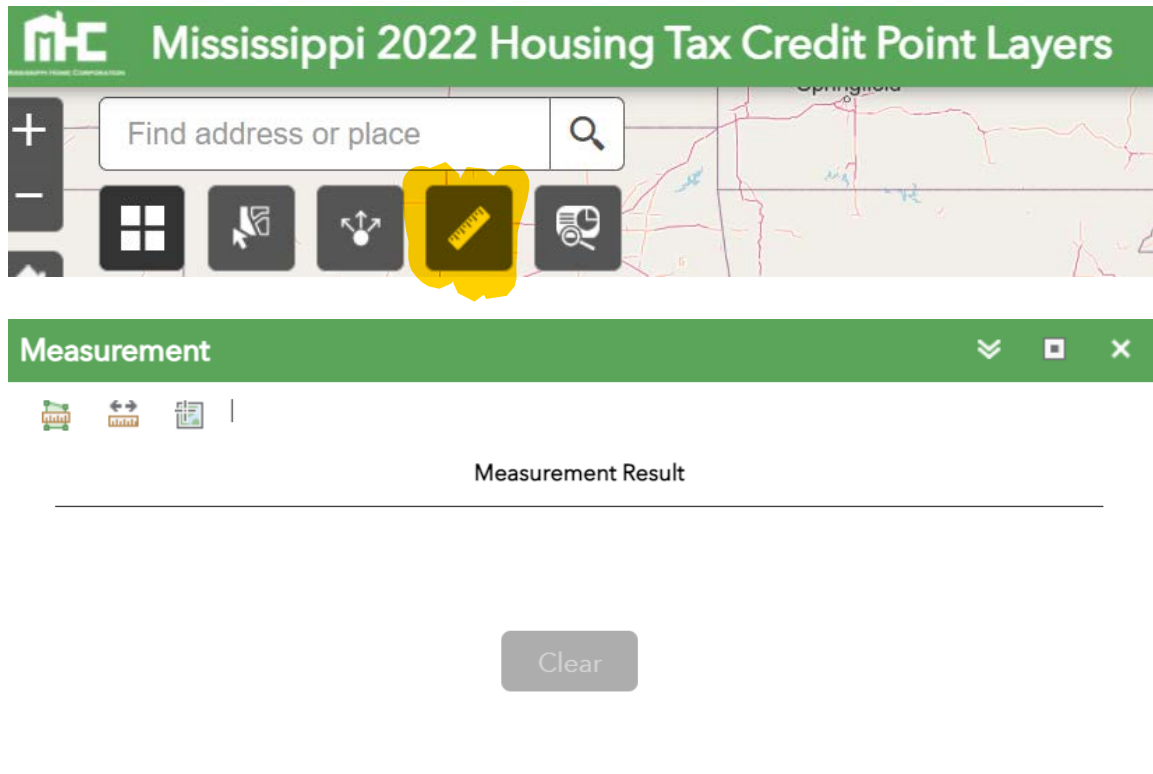
[Link options](#) ✉ f t g+

Embed this app in a website

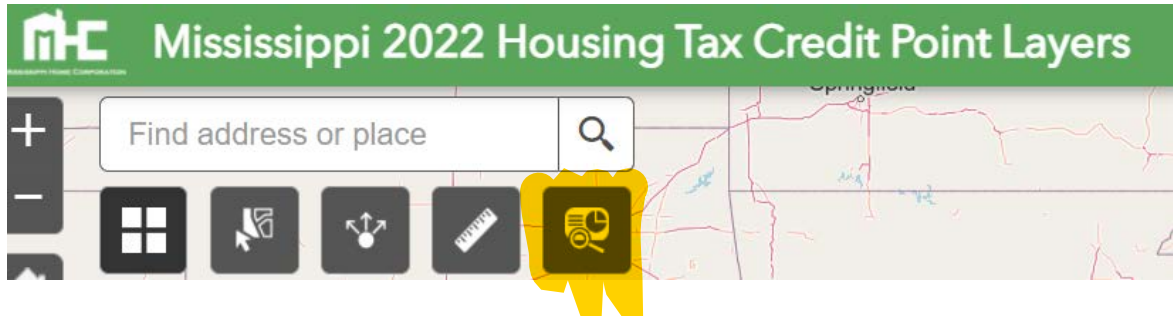
```
<iframe width="300" height="200" frameborder="0" scrolling="no" allowfullscreen  
src="https://arcg.is/4jzbz0"></iframe>
```

[Embed options](#)

4. Measure distance or area



5. Report layers active for a given location



Mississippi 2022 Housing Tax Credit Point Layers

Find address or place

Screening

AOI

Place name Draw

Search for a location

Esri World Geocoder

Buffer distance (optional)

Show results within

0 Miles

Report Start Over

6. Display Legend or Layers (use this to turn layers on or off)

